










## DIRECTIONS BY CAR OR BY TRAIN



### FROM THE THE HAGUE – ROTTERDAM – SCHIPHOL AREA (A4)

-  At the end of the A4 take the A10 Ring road West in the direction Zaandam
-  Take on the ring road the exit Haarlemmerweg (S103)
-  After 2.6 km turn left on Haarlemmerplein
-  After 100 m turn right into Tussen de Bogen
-  After 1.7 km turn right into Prins Hendrikkade
-  After 500 m you will see Grand Hotel Amrath Amsterdam on your right hand side. Keep driving for a while.
-  After 400 m turn right into Kalkmarkt (here are no traffic lights).
-  Turn at the first street to the right, the Binnenkant
-  Drive up until the traffic lights at the end of the street. Our valet parking service will take care of your car.

### FROM THE AMERSFOORT – HILVERSUM AREA (A1)

-  At junction Watergraafsmeer on the A1 keep left: A10 Ring road Noord (North) (direction S114)
-  Take the first exit Zeeburg (S114)
-  At the end of the exit turn left at the traffic lights into IJburglaan in the direction of Zeeburg/Artis
-  Follow this road for 3.1 km. Directly at the end of the Piet Heintunnel turn right into Piet Heinkade, direction Central Station
-  After 1 km turn left after second traffic lights into Kattenburgerstraat underneath the railway, direction Centre.
-  After 1.1 km continue on the road over the bridge and follow the turn right
-  Go straight ahead at the three traffic lights. After 0.2 km turn left directly after the bridge into Kalkmarkt (here are no traffic lights).
-  Turn at the first street to the right, the Binnenkant.
-  Drive up until the traffic lights at the end of the street. Our valet parking service will take care of your car.

### FROM UTRECHT (A2)



At the end of the A2 keep right, A10 Ring road Zuid (South) (direction S114)



Take exit Zeeburg (S114). Continue the route as mentioned in "From the Amersfoort – Hilversum area (A1)".

### FROM HAARLEM (N200) / ALKMAAR (A9)



Take the N200 direction Amsterdam



Go straight ahead into the A200 direction Amsterdam



After 12 km straight ahead into Haarlemmerweg (S103). Continue the route as mentioned in "From The Hague – Rotterdam – Schiphol"

### FROM HOORN - ZAANDAM (A7-A8)



Follow after 3.6 km on the junction Coenplein the A10, E35 direction Amersfoort/Volendam



Take after 5.2 km exit Volendam (S116) direction Noord/Nieuwendam/Centrum



After 500 m take right on the Nieuwe Leeuwarderweg (S116) direction Noord/Nieuwendam/Centrum



After 4.4 km (after the tunnel) take the exit, direction Central Station



After 0.2 km take left after the bridge, into Kalkmarkt (here are no traffic lights).



Turn in the first street to the right, the Binnenkant.



Drive up until the traffic lights at the end of the street. Our valet parking service will take care of your car.

**IN CASE YOU MAKE USE OF A NAVIGATION SYSTEM,  
USE BINNENKANT 12 AS YOUR DESTINATION**

### TRAVELLING BY TRAIN

You will arrive at Central Station of Amsterdam. It is a 500 m walk towards Grand Hotel Amrâth Amsterdam. After coming out of the station you turn left, you pass the station building. After passing the bus station you cross the street and continue your route in the same direction. (after crossing the street you turn left into Prins Hendrikkade). You pass the VOC café Schreierstoren.

The road turns right. Right after this bend you can see our hotel. We bid you a warm welcome.

